




CLIENT: **AUBURN-LEWISTON MUNICIPAL AIRPORT**
AUBURN, MAINE
PROJECT: **CONSTRUCT NEW T-HANGARS AND TAXILANE**

REVISIONS		
NO.	DATE	DESCRIPTION
1	10/2/24	REVISED SITE LOCATION



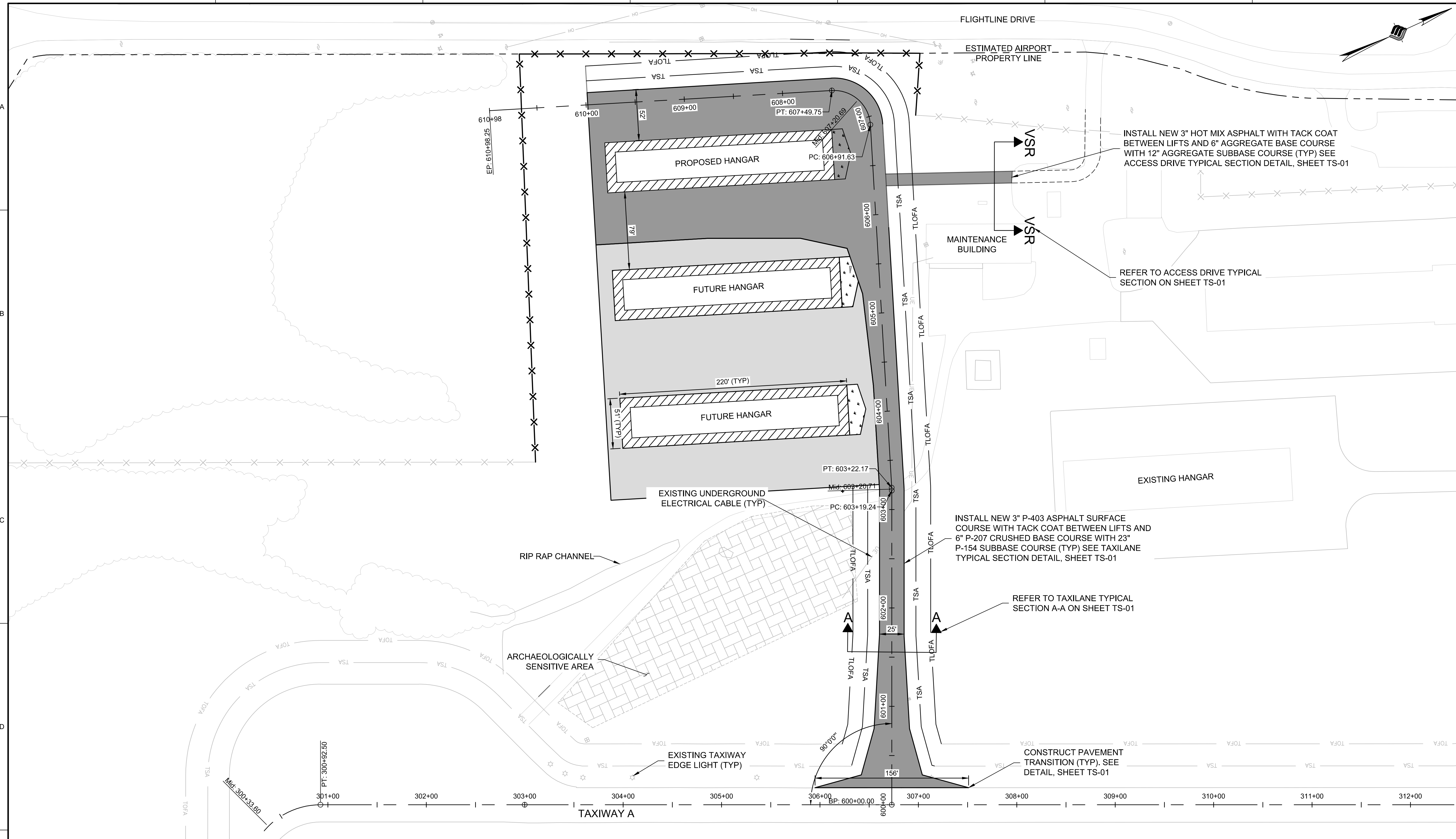
PROJECT MILESTONE
PERMITTING

IT IS A VIOLATION OF LAW FOR ANY PERSON, UNLESS THEY ARE ACTING UNDER THE DIRECT DIRECTION OF A LICENSED PROFESSIONAL ENGINEER, ARCHITECT, LANDSCAPE ARCHITECT, OR LAND SURVEYOR, TO ALTER AN ITEM IN ANY WAY, IF AN ITEM BEARING THE STAMP OF A LICENSED PROFESSIONAL IS ALTERED, THE ALTERING ENGINEER, ARCHITECT, LANDSCAPE ARCHITECT, OR LAND SURVEYOR SHALL STAMP THE DOCUMENT AND INCLUDE THE NOTATION "ALTERED BY" FOLLOWED BY THEIR SIGNATURE, THE DATE OF SUCH ALTERATION, AND A SPECIFIC DESCRIPTION OF THE ALTERATION.

DRAWN	CLH
DESIGNED	SRS
CHECKED	MTO
SCALE	1" = 50'
DATE	9/6/2024
PROJECT	19186.01

DRAWING TITLE
LAYOUT PLAN

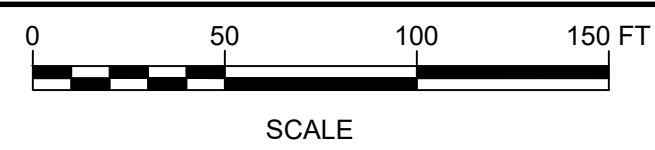
DRAWING NUMBER
GE-01
9 OF 23



LEGEND

	PROPOSED PAVEMENT
	ARCHAEOLOGICALLY SENSITIVE AREA
	PROPOSED HANGAR
	PROPOSED TURF AREA
	TSA TAXILANE SAFETY AREA
	TLOFA TAXILANE OBJECT FREE AREA
	PAVEMENT TRANSITION
	TSA TAXIWAY SAFETY AREA
	TOFA TAXIWAY OBJECT FREE AREA

- NOTES:**
- HORIZONTAL DATUM: MAINE STATE PLANES, WEST ZONE, US FOOT.
 - VERTICAL DATUM: NAV88
 - SEE TYPICAL SECTION ON SHEET TS-01.
 - DESIGN CODES:
 - RUNWAY: ADG A/B-I SMALL AIRCRAFT
 - TAXIWAY: TDG -1B
 - THE LOCATION OF THE TAXILANE SHIFTED DUE TO THE DISCOVERY OF ARCHAEOLOGICALLY SENSITIVE ARTIFACTS LOCATED NEAR THE PREMISES



K:\AUBURN-LEWISTON MUNICIPAL\19186.01 CDG HANGAR\CDG\DRAWINGS\SHEET FILES\PERMITTING\19186.01.LAYOUT.DWG